

Directions from O'Hare airport to Miller-St. Nazianz—Wisconsin

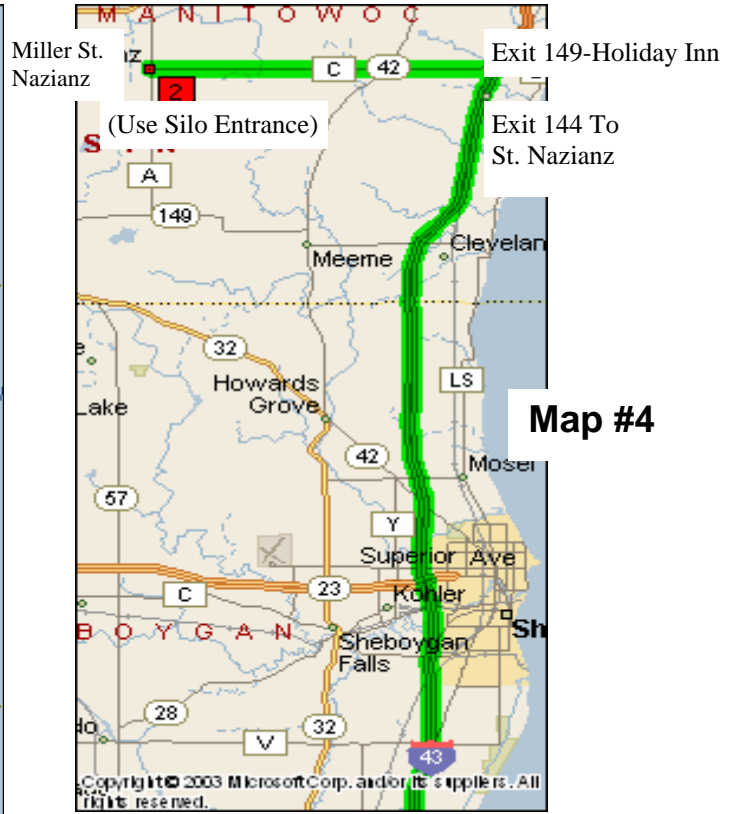
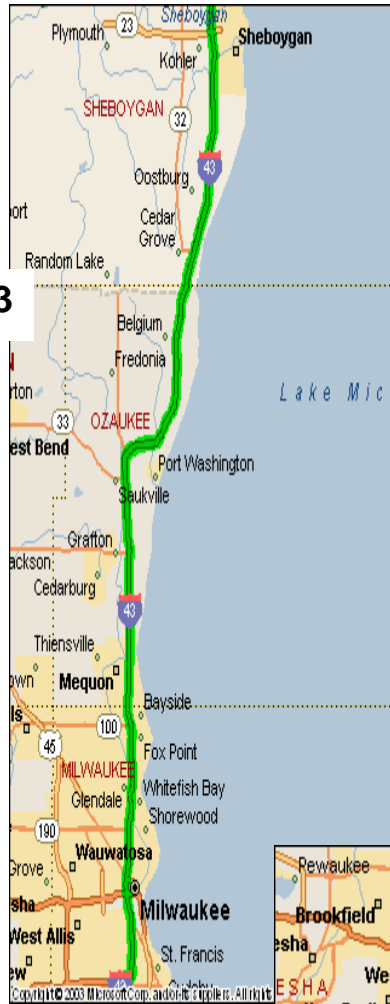


Summary: 161.0 miles (2 hours, 46 minutes)

| Instruction | For | Toward |
|---|----------------|---------------------------------------|
| Depart near Rosemont on Local road(s) (North-West) | 109 yds | |
| Turn RIGHT (North) onto Parking Access | 120 yds | |
| Keep STRAIGHT onto Ramp | 0.2 mi | |
| Take Ramp (RIGHT) onto I-190 | 1.7 mi | I-190 |
| At exit 1C, turn RIGHT onto Ramp | 0.2 mi | I-294 / I-90 W / Milwaukee / Rockford |
| *Toll road* Merge onto I-294 [Tri-State Tollway] | 1.4 mi | |
| *Toll road* *Tollbooth* Stay on I-294 [Tri-State Tollway] (North) | 11.5 mi | |
| *Toll road* Merge onto I-94 [Tri-State Tollway] | 20.0 mi | |
| *Toll road* *Tollbooth* Stay on I-94 [Tri-State Tollway] (North) | 4.0 mi | |
| Stay on I-94 [US-41] (North) | 20.2 mi | |
| <i>Entering Wisconsin</i> | | |
| At exit 329, stay on I-94 [US-41] (North) | 13.5 mi | |
| Merge onto I-43 [I-94] | 5.6 mi | |
| At exit 310C, keep RIGHT to stay on I-43 [North-South Fwy] | 20.0 mi | I-43 / Green Bay |
| At exit 92, stay on I-43 [SR-32] (North) | 20.6 mi | |
| At exit 113, stay on I-43 (North) | 24.8 mi | |
| At exit 137, stay on I-43 (North) | 6.8 mi | |
| At exit 144, turn RIGHT onto Ramp | 0.1 mi | |
| Turn LEFT (West) onto CR-C | 10.2 mi | |
| Keep STRAIGHT onto CR-C [W Main] | 142 yds | |
| Arrive St. Nazianz | | |

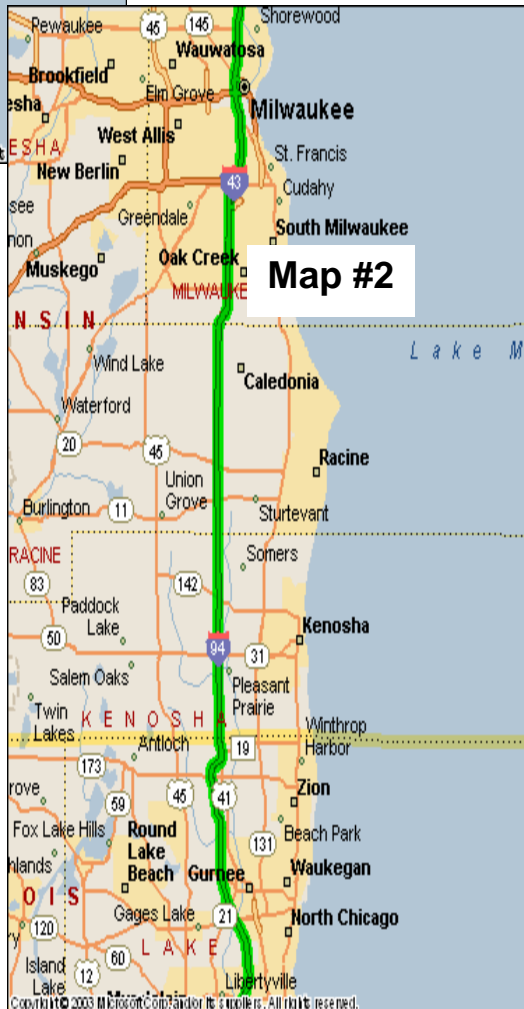
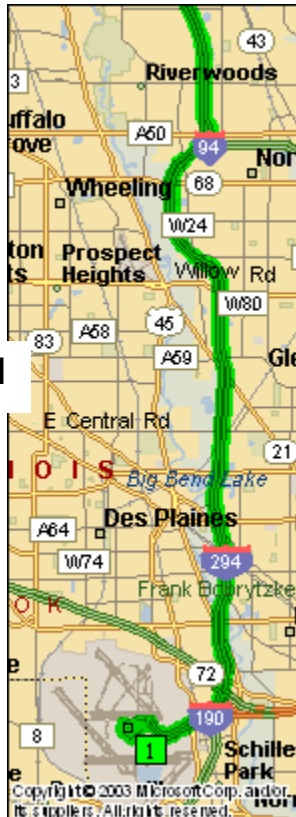
Directions from O'Hare airport to Miller-St. Nazianz—Wisconsin

Map #3



Map #4

Map #1



Map #2